

72°36'45"E

72°37'30"E

72°38'15"E

72°39'0"E

72°39'45"E

10°34'30"N

10°34'30"N

10°33'45"N


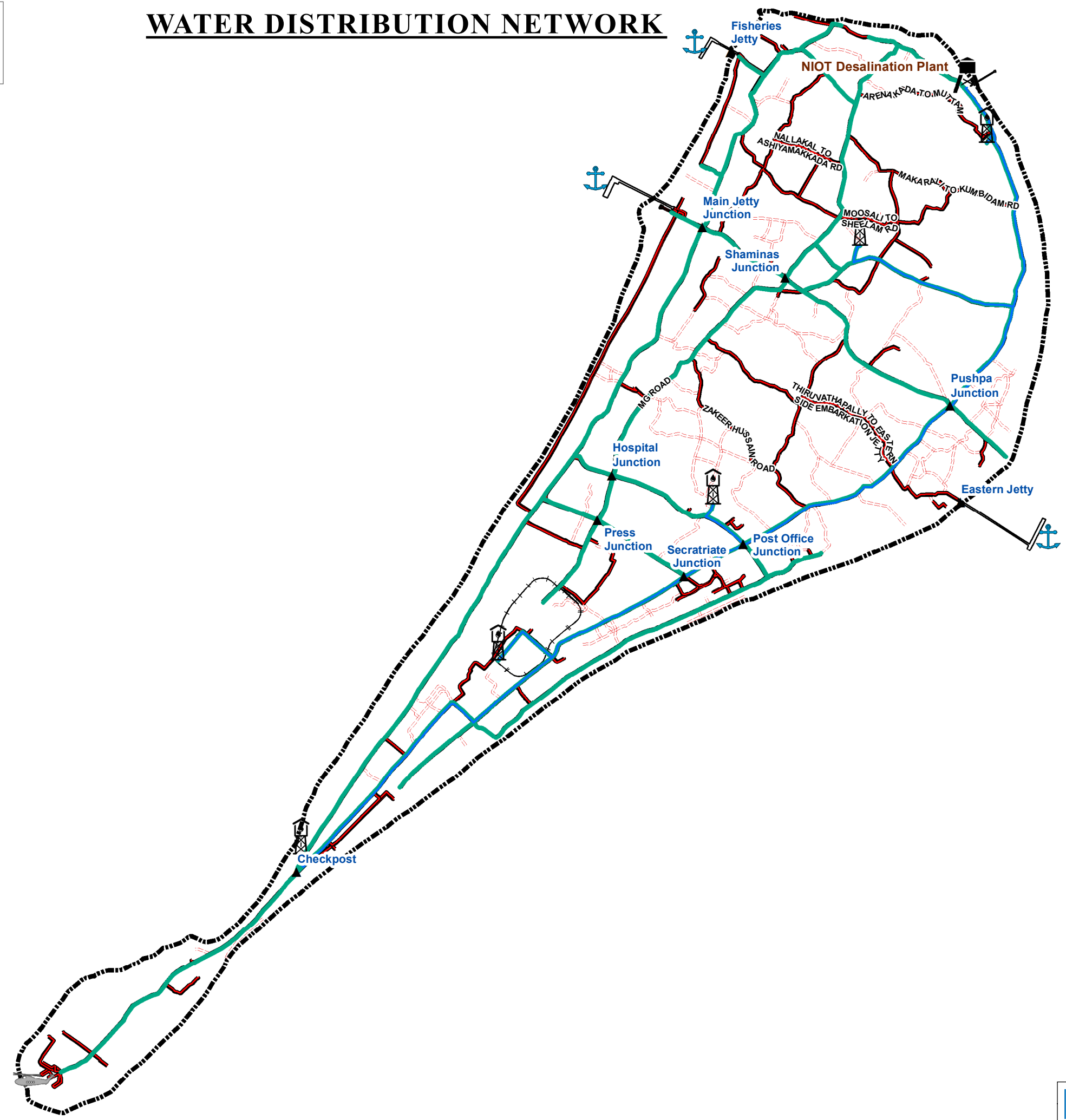
10°33'45"N

10°33'0"N

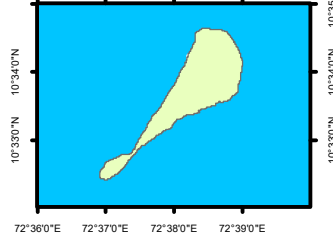
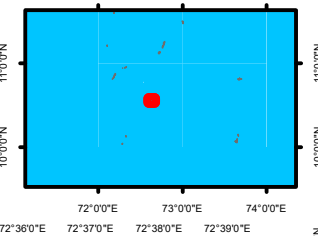
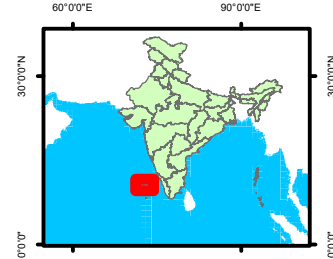
10°33'0"N



WATER DISTRIBUTION NETWORK

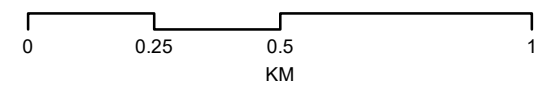


KAVARATTI



Legend

- NIOT Tank
- OHT
- BOAT JETTY
- Junctions
- Helipad
- HDPE Main Pipeline
- Distribution line
- Boundary
- Path Way
- Metalled
- Railway Line



27-APRIL-2021
Platform : ArcGIS 10.8.1



72°36'45"E

72°37'30"E

72°38'15"E

72°39'0"E

72°39'45"E