

72°36'45"E

72°37'30"E

72°38'15"E

72°39'0"E

72°39'45"E

10°34'30"N

10°33'45"N


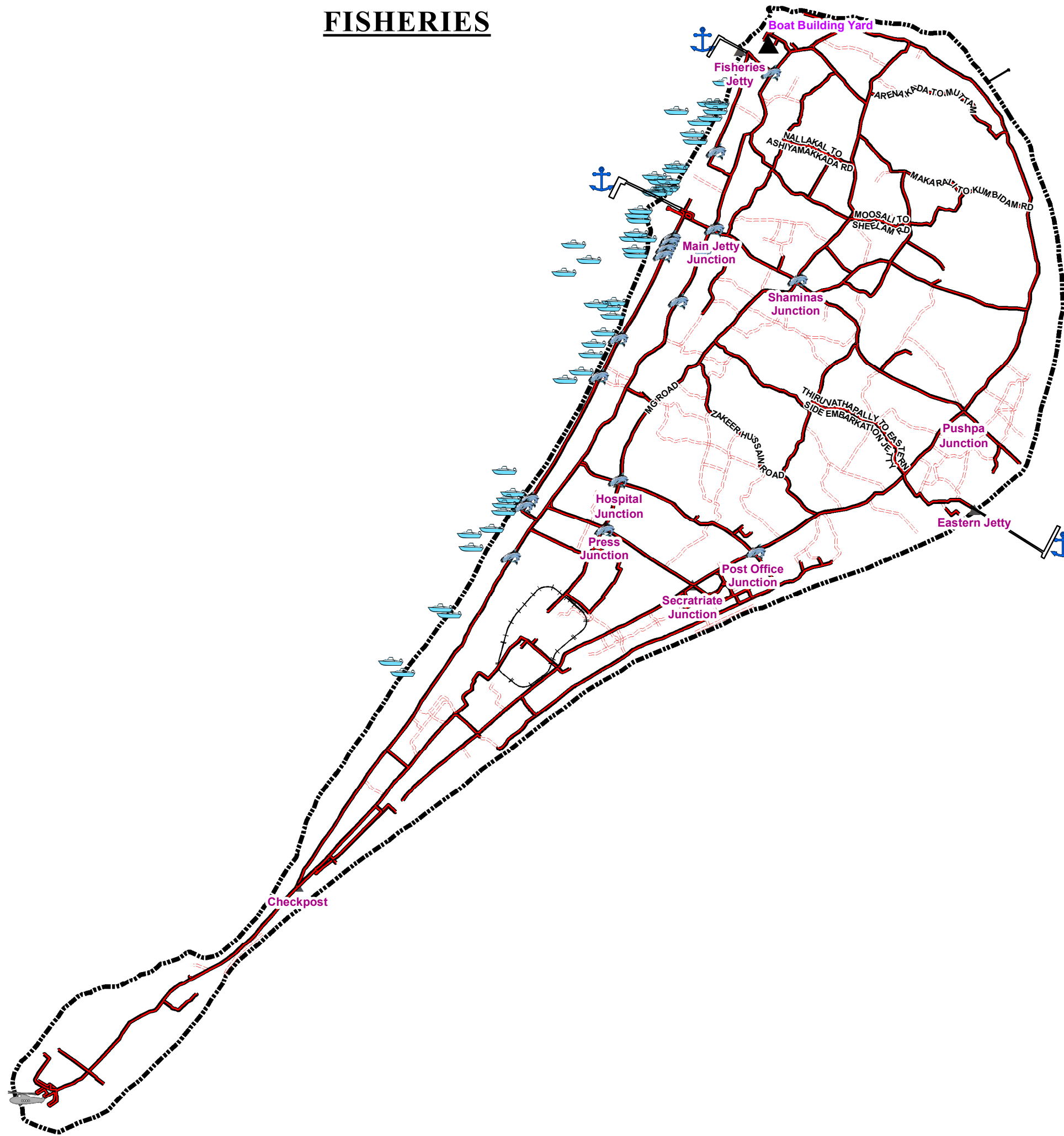
10°33'0"N

10°34'30"N

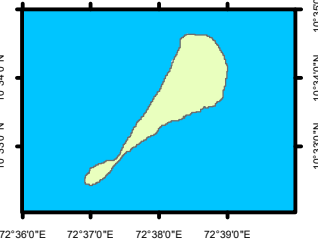
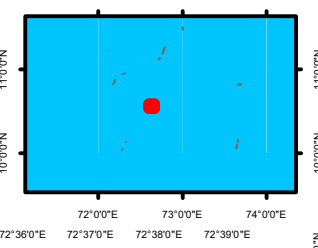
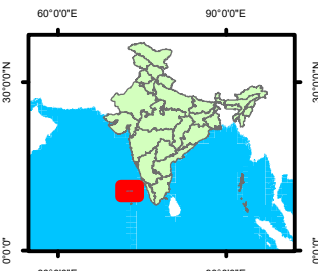
10°33'45"N

10°33'0"N

FISHERIES

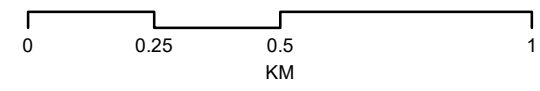


KAVARATTI



Legend

- Boat Building Yard
- Boat Landing Center
- Fish Selling Center
- Path Way
- Metalled
- Railway Line
- Helipad
- BOAT JETTY
- Junctions
- Boundary



05-MAY-2021
Platform : ArcGIS 10.8.1



72°36'45"E

72°37'30"E

72°38'15"E

72°39'0"E

72°39'45"E