

72°36'45"E

72°37'30"E

72°38'15"E

72°39'0"E

72°39'45"E

10°34'30"N

10°33'45"N


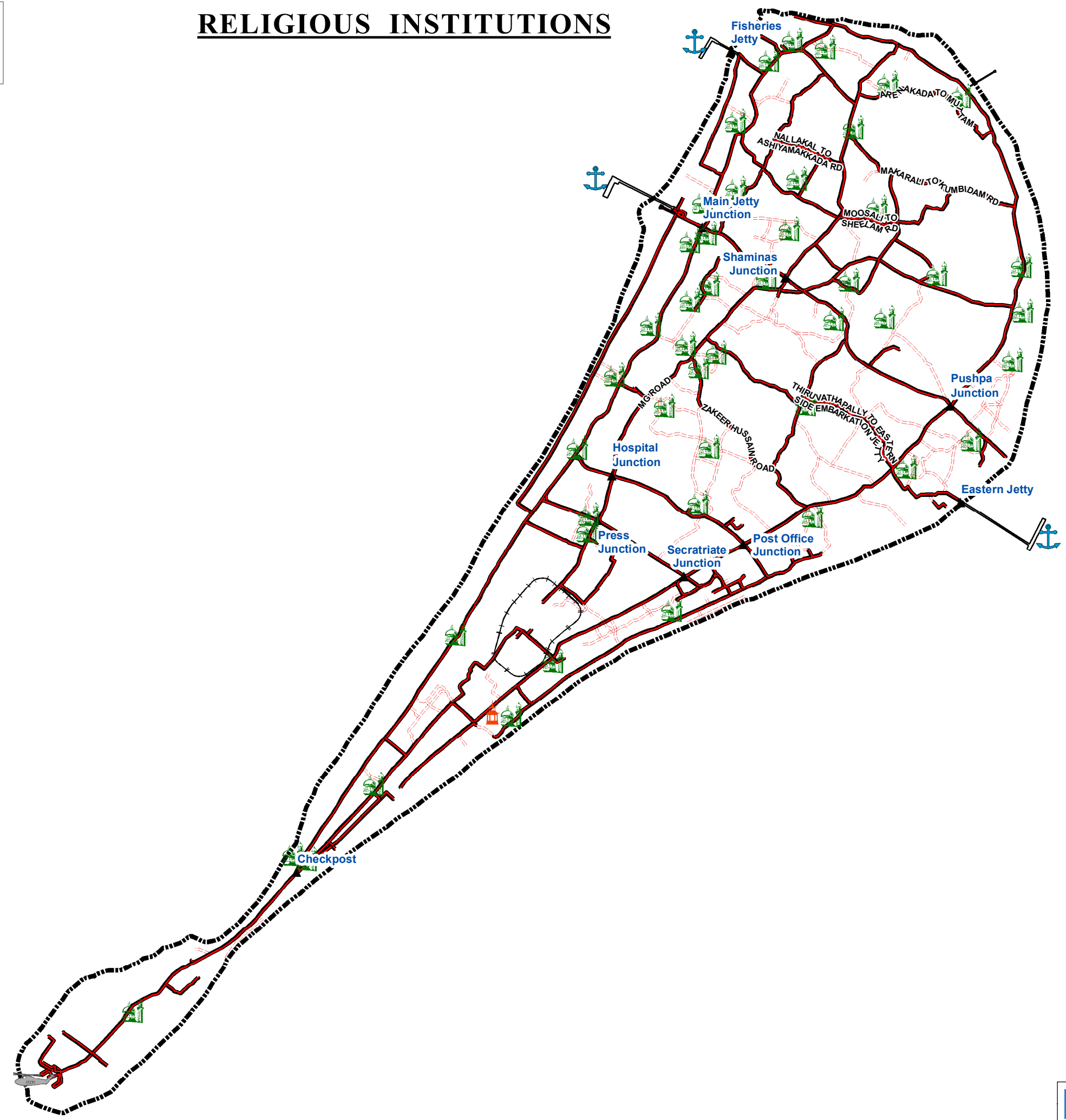
10°33'0"N

10°34'30"N

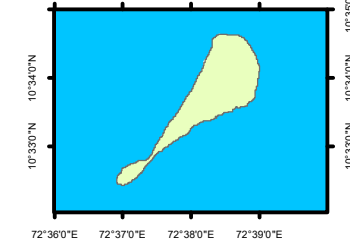
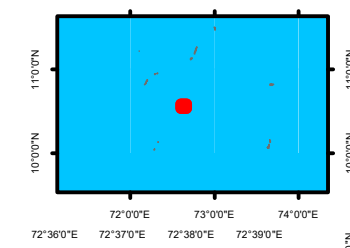
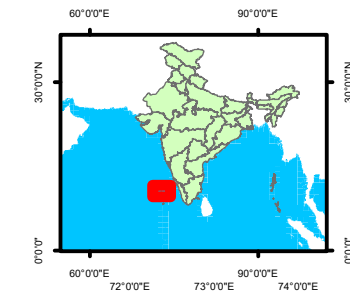
10°33'45"N

10°33'0"N










RELIGIOUS INSTITUTIONS

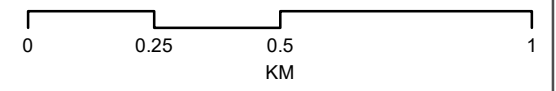


KAVARATTI



Legend

-  Mosque
-  Temple
-  BOAT JETTY
-  Junctions
-  Helipad
-  Boundary
-  Path Way
-  Metalled
-  Railway Line



27-APRIL-2021
Platform : ArcGis 10.8.1



72°36'45"E

72°37'30"E

72°38'15"E

72°39'0"E

72°39'45"E