

72°36'45"E

72°37'30"E

72°38'15"E

72°39'0"E

72°39'45"E

10°34'30"N

10°33'45"N

10°33'0"N


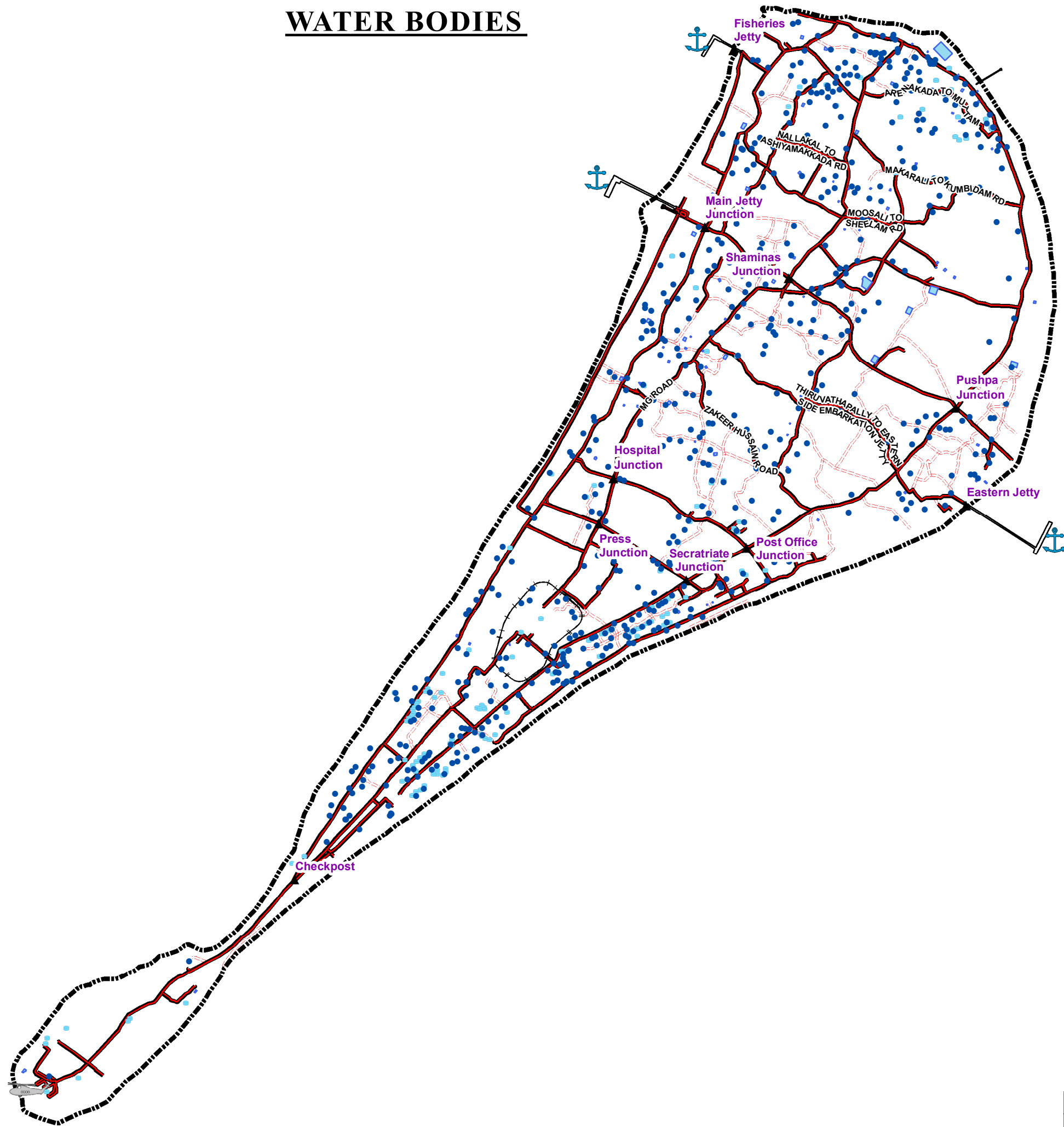
10°34'30"N

10°33'45"N

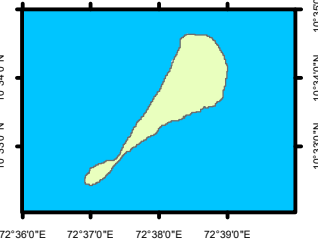
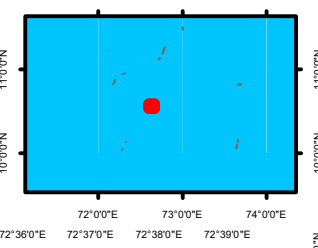
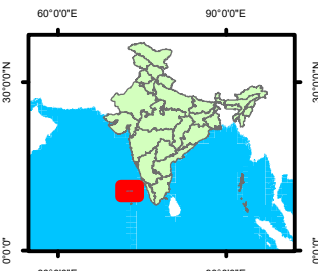
10°33'0"N



# WATER BODIES

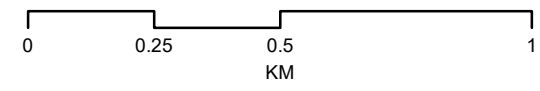


## KAVARATTI



### Legend

- Well
- Rain water tank
- Ponds
- BOAT JETTY
- Helipad
- Junctions
- Boundary
- Path Way
- Metalled
- Railway Line



27-APRIL-2021  
Platform : ArcGis 10.8.1



72°36'45"E

72°37'30"E

72°38'15"E

72°39'0"E

72°39'45"E